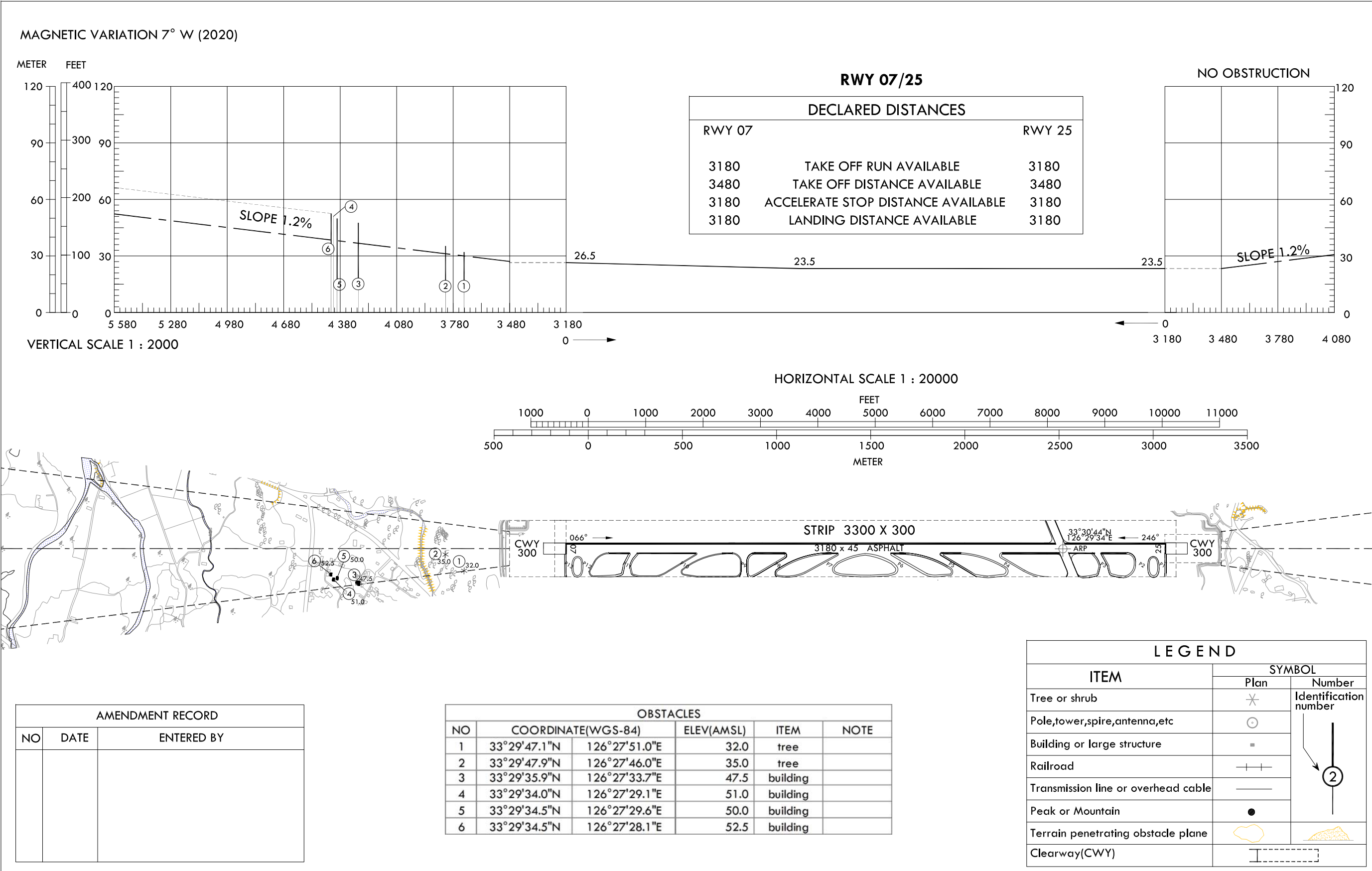


AERODROME OBSTACLE CHART - ICAO  
TYPE - A (OPERATING LIMITATIONS)

JEJU / Jeju Intl

DIMENSIONS AND ELEVATIONS IN METERS



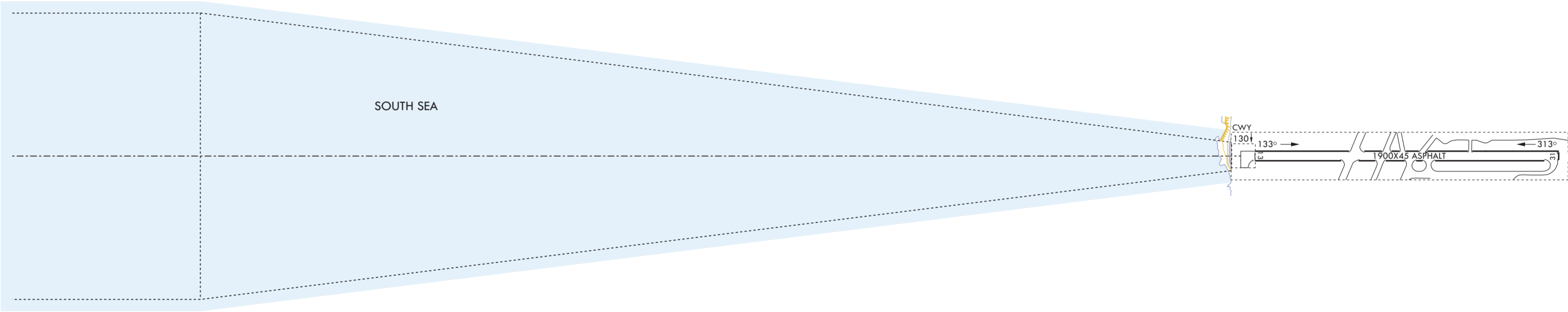
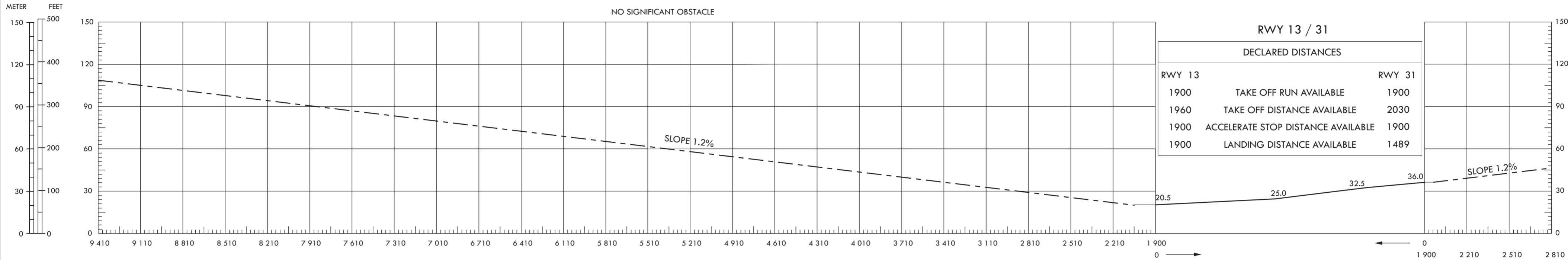
Change : Information of RWY direction(065° → 066°, 245° → 246°).

AERODROME OBSTACLE CHART - ICAO  
TYPE - A (OPERATING LIMITATIONS)

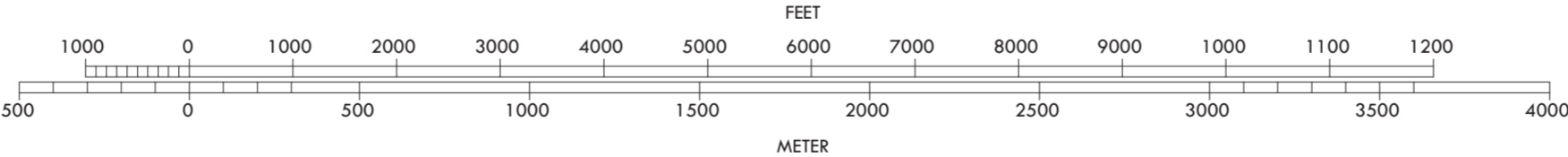
DIMENSIONS AND ELEVATIONS IN METERS

JEJU / Jeju Intl

MAGNETIC VARIATION 7° W (2020)



HORIZONTAL SCALE 1 : 20000



LEGEND		
ITEM	SYMBOL	
	Plan	Profile
Tree or shrub	✱	<div>Identification number</div> <div><div>1</div></div>
Pole tower spire antenna etc	⊙	
Building or large structure	■	
Railroad	—+—+—+—	
Transmission line or overhead cable	—T—T—T—	
Peak or mountain	•	<div><div></div></div>
Terrain penetrating obstacle plane	<div></div>	
Clearway(CWY)	<div></div>	

AMENDMENT RECORD		
NO	DATE	ENTERED BY

Change : Information of RWY direction(132° → 133°, 312° → 313°).